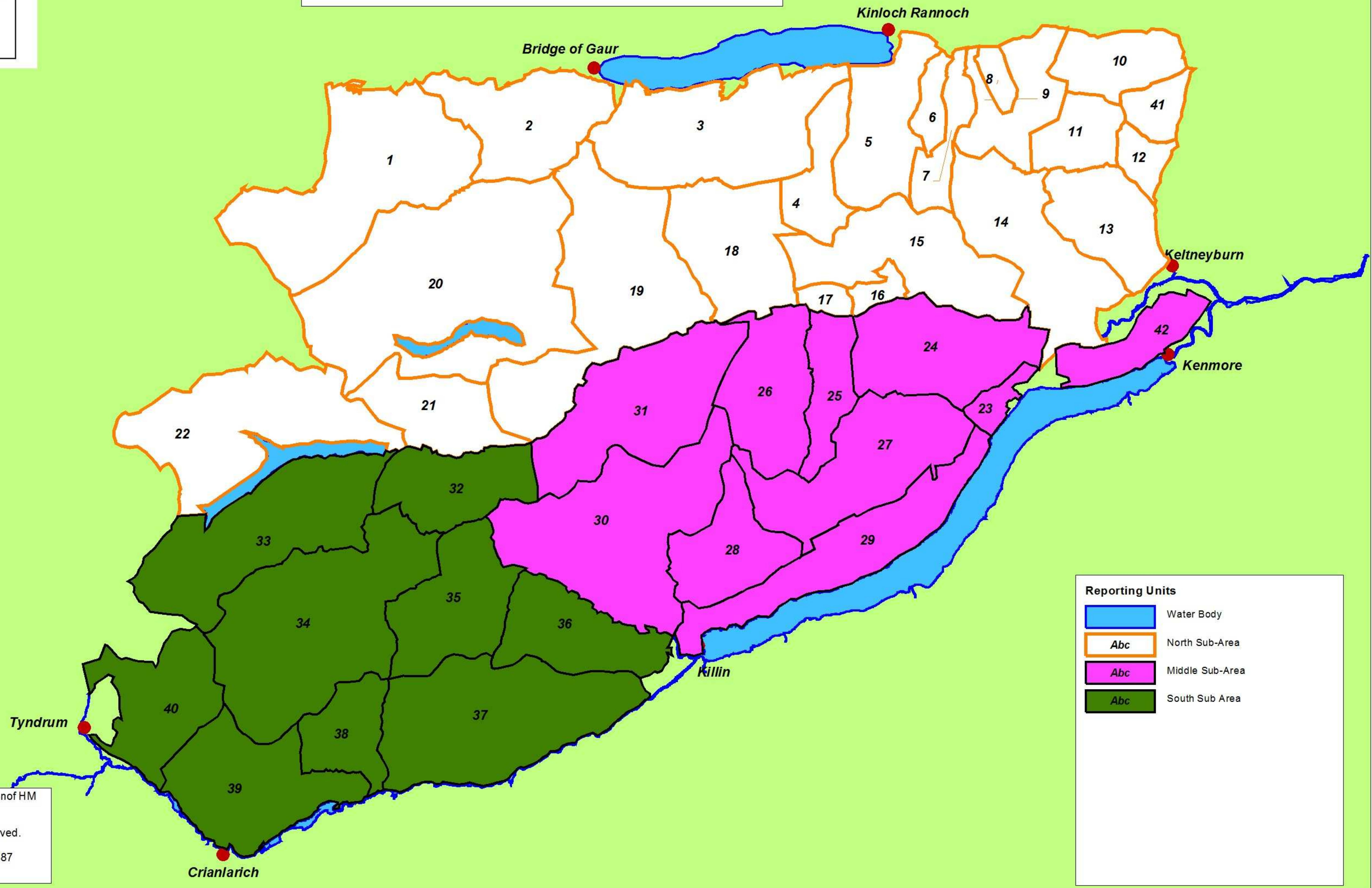
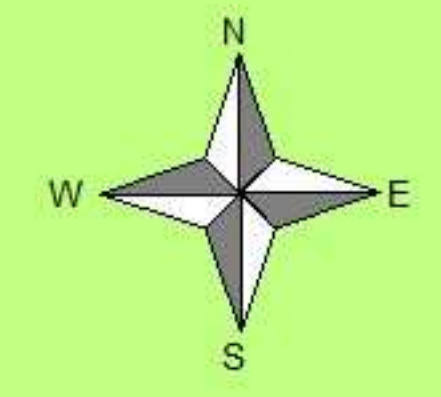



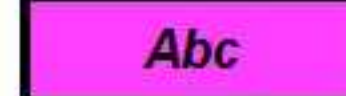



# Breadalbane Deer Management Group

Map 3 Reporting Units Scale 1:160,000



Reporting Units	
	Water Body
	North Sub-Area
	Middle Sub-Area
	South Sub Area

Reproduced with permission of HM Stationary Office.  
Crown Copyright Reserved.  
Licence No. 100015487